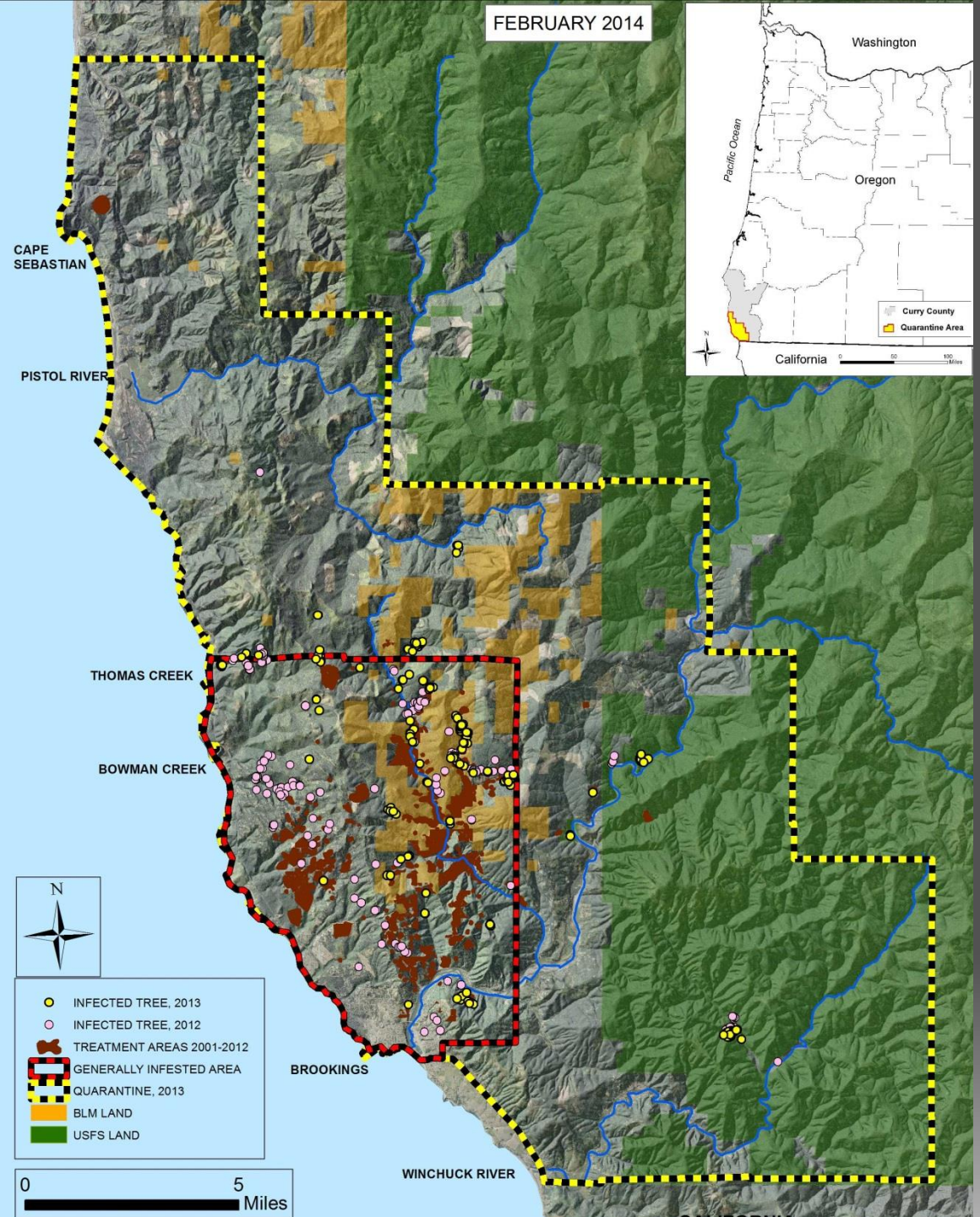

SUDDEN OAK DEATH
February, 2014

Quarantine area – 264 mi^2

Generally Infested Area - 56 mi^2

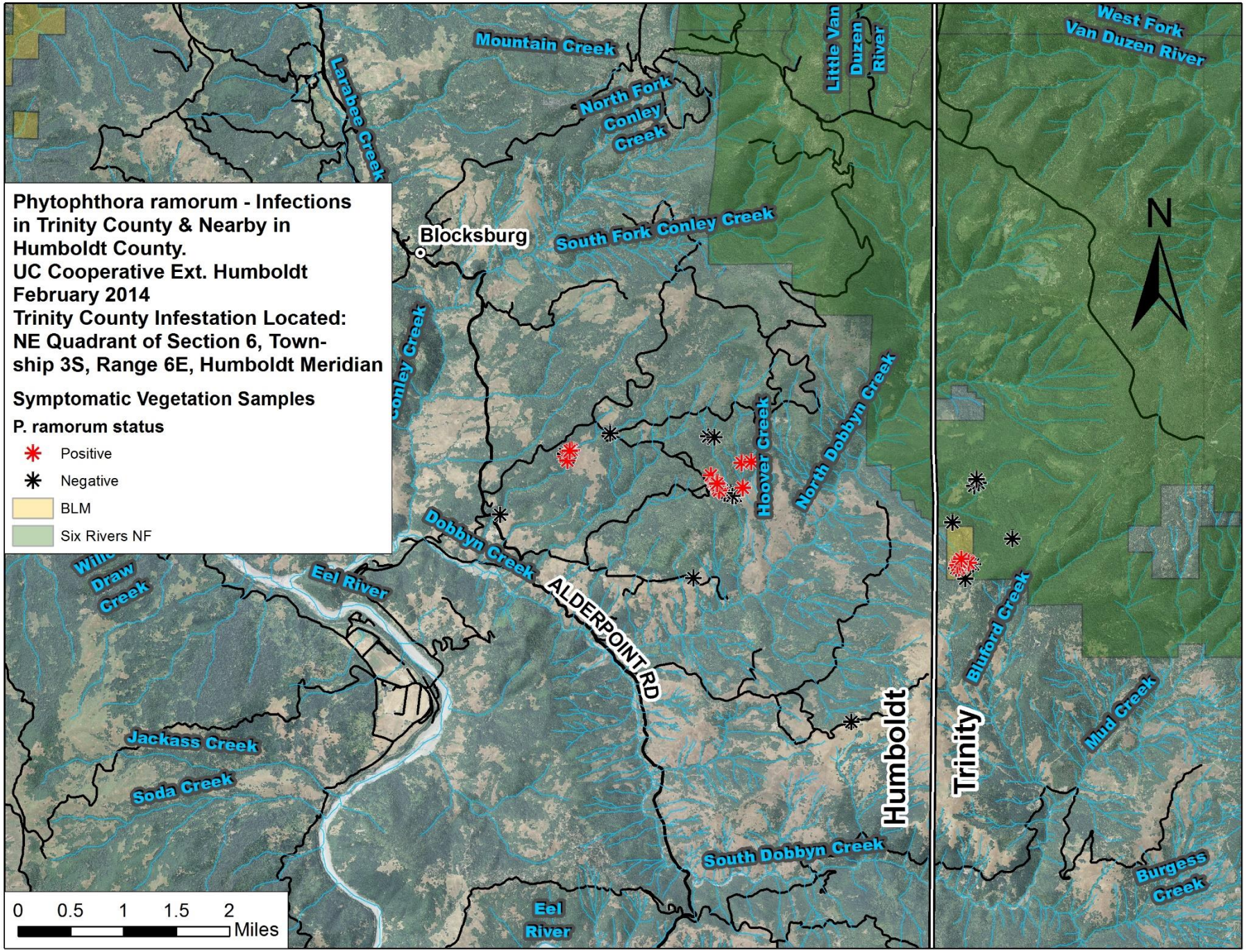
Phytophthora ramorum - Infections in Trinity County & Nearby in Humboldt County.
UC Cooperative Ext. Humboldt
February 2014
Trinity County Infestation Located:
NE Quadrant of Section 6, Township 3S, Range 6E, Humboldt Meridian
Symptomatic Vegetation Samples
P. ramorum status
Positive
Negative
BLM
Six Rivers NF
Mountain Creek
Larabee Creek
North Fork Conley Creek
Little Van Duzen River
West Fork Van Duzen River
Blocksburg
South Fork Conley Creek
Conley Creek
Hoover Creek
North Dobbyn Creek
Dobbyn Creek
ALDERPOINT RD
Eel River
Draw Creek
Jackass Creek
Soda Creek
Humboldt
Trinity
Bluford Creek
Mud Creek
South Dobbyn Creek
Burgess Creek
Eel River
N
0 0.5 1 1.5 2 Miles

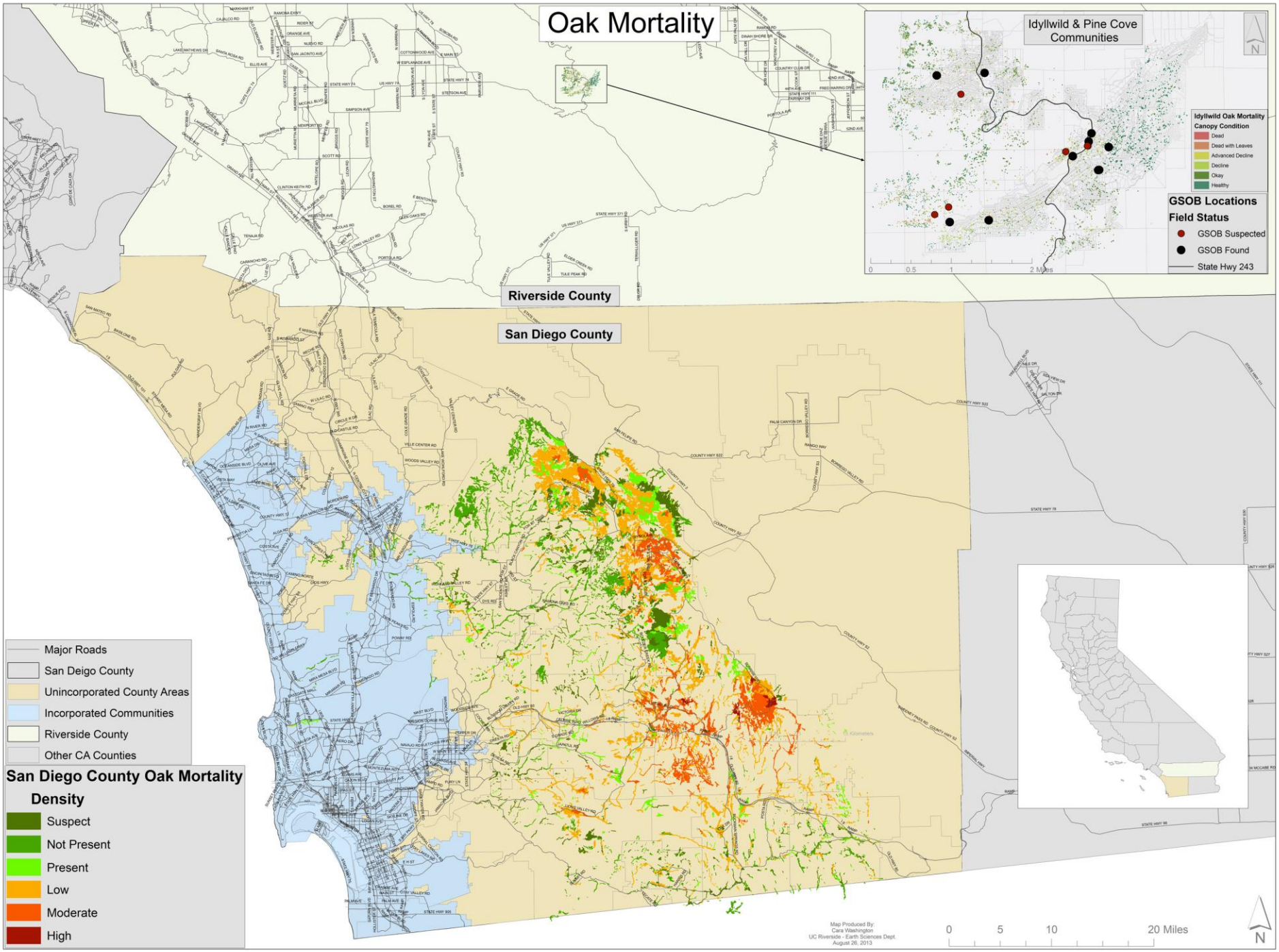
Oak Mortality
Idyllwild & Pine Cove Communities
Idyllwild Oak Mortality Canopy Condition
Dead
Dead with Leaves
Advanced Decline
Decline
Okay
Healthy
GSOB Locations
Field Status
GSOB Suspected
GSOB Found
State Hwy 243
0 0.5 1 2 Miles
Riverside County
San Diego County
Major Roads
San Deigo County
Unincorporated County Areas
Incorporated Communities
Riverside County
Other CA Counties
San Diego County Oak Mortality Density
Suspect
Not Present
Present
Low
Moderate
High
Map Produced By:
Cara Washington
UC Riverside - Earth Sciences Dept.
August 26, 2013
0 5 10 20 Miles
N